
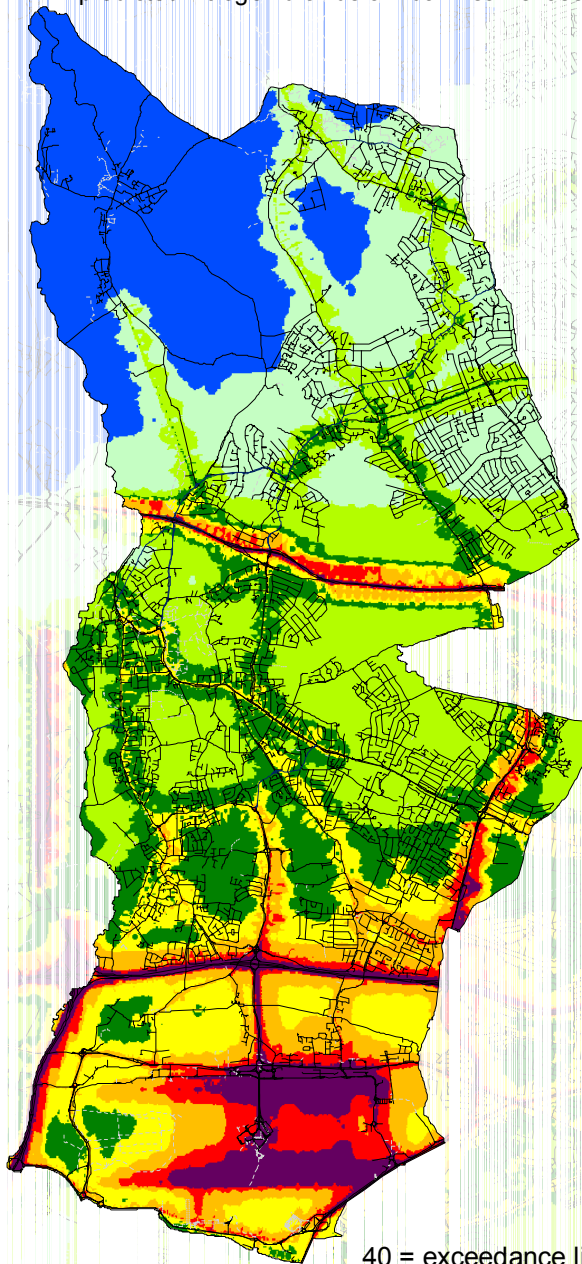
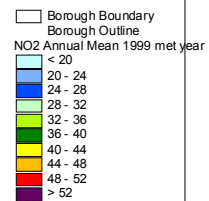


Stage 4 Review and Assessment Map of predicted nitrogen dioxide annual mean exceedances in 2005



1999 met data



40 = exceedance limit

This map is reproduced from Ordnance Survey material with the permission of Ordnance Survey on behalf of the Controller of the Map. © Crown copyright. Unauthorised reproduction in any form may lead to prosecution in civil proceedings. London Borough of Hillingdon 08/04/02